



St Luke's Lutheran Church to Camp Tri-Mount

Drive 168 miles, 2 h 59 min

(will stop for brunch at the Plattekill Service Area, first travel plaza encountered on I-87 N)



St Luke's Lutheran Church


145 Prospect Street, Farmingdale, NY 11735


Get on NY-135 N in Plainedge from Conklin St and Hempstead Turnpike




- 5 min (1.5 mi)
1. Head west on Prospect St toward Laurelton St
0.1 mi
 2. Turn right onto Laurelton St
404 ft
 3. Turn left onto Conklin St
0.4 mi
 4. Continue onto Hempstead Turnpike
0.7 mi
 5. Use the right lane to merge onto NY-135 N via the ramp to Syosset
0.2 mi


Take Northern State Pkwy, Hutchinson River Pkwy N, I-684 N and I-84 to your destination in Newburgh


- 1 h 50 min (111 mi)
6. Merge onto NY-135 N
4.7 mi
 7. Take exit 12W for Northern State Parkway W toward New York
0.1 mi
 8. Merge onto Northern State Pkwy
14.6 mi
 9. Continue onto Grand Central Pkwy
1.3 mi
 10. Take exit 23 for Cross Island Pkwy toward I-495/Union Turnpike/Alley Park
0.2 mi
 11. Keep right at the fork, follow signs for Cross Island Pkwy N/Interstate 495 and merge onto Cross Island Pkwy
4.4 mi
 12. Take exit 33 for Interstate 295/Throgs Neck Br toward Bronx/New England
0.4 mi
 Toll road
 13. Merge onto I-295 N
2.6 mi
 Partial toll road
 14. Keep right at the fork to continue on I-695 N, follow signs for I-95 N/New Haven
1.7 mi
 15. Merge onto I-95 N
1.3 mi
 16. Take exit 9 for Hutchinson Pkwy N
381 ft



-  17. Keep left, follow signs for Hutchinson River Pkwy N and merge onto Hutchinson River Pkwy N



 2.1 mi
-  18. Keep left to stay on Hutchinson River Pkwy N



 11.6 mi
-  19. Keep left at the fork to continue on I-684 N, follow signs for Brewster
 -  Passing through Connecticut
 -  Entering New York



 28.5 mi
-  20. Take exit 9W for Interstate 84 W toward Newburgh

 0.3 mi
-  21. Merge onto I-84

 31.7 mi
-  22. Take the exit toward I-87 N/New York State Thruway
 -  Toll road

 0.5 mi
-  23. Use the right 2 lanes to continue toward I-87 N/New York State Thruway
 -  Toll road

 0.2 mi
-  24. Keep right at the fork, follow signs for Interstate 87 N/New York State Thruway N/Albany and merge onto I-87 N/New York State Thruway
 -  Toll road

 4.6 mi
-  25. Take the exit
 -  Destination will be on the right

 0.2 mi

1 h 54 min (113 mi)



Plattekill Travel Plaza



New York State Thruway, Plattekill, NY 12568

-  26. Head north toward I-87 N

 1 min (0.2 mi)

Follow I-87 N to NY-212 W/NY-32 N in Saugerties. Take exit 20 from I-87 N

-  27. Merge onto I-87 N
 -  Toll road


 36.0 mi
-  28. Take exit 20 for NY-32 toward Saugerties
 -  Toll road


 0.4 mi


Continue on NY-32 N. Take NY-23A W and Co Rd 25 to Boy Scout Rd in Jewett


-  29. Use the right lane to turn left onto NY-212 W/NY-32 N


 32 min (18.9 mi)
- 0.2 mi


-  30. Turn right onto NY-32 N 6.0 mi


-  31. Continue straight onto NY-32A N 1.9 mi

-  32. Slight left onto NY-23A W 5.5 mi

-  33. Turn right onto Co Rd 25 2.7 mi

-  34. Continue straight to stay on Co Rd 25 292 ft

-  35. Slight right onto Co Rd 23C 1.7 mi

-  36. Turn right onto Boyscout Rd 0.8 mi

1 h 4 min (55.4 mi)

Camp Tri-Mount

261 Boyscout Road, East Jewett, NY 12424

These directions are for planning purposes only. You may find that construction projects, traffic, weather, or other events may cause conditions to differ from the map results, and you should plan your route accordingly. You must obey all signs or notices regarding your route.