









St Luke's Lutheran Church
145 Prospect St, Farmingdale, NY
11735

 This route has tolls.

St. Luke's to A-Ok Market to Resica Elementary School to Resica Falls Scout Reservation




Get on NY-135 N in Plainedge from Fulton St and NY-24 W/Hempstead Tpke




















5 min (1.6 mi)






-  1. Head west on Conklin St toward Laurelton St
292 ft
-  2. Turn left onto Laurelton St
404 ft
-  3. Turn right onto Prospect St
335 ft
-  4. Turn left onto Cobb Pl
315 ft
-  5. Turn right onto Fulton St
0.2 mi
-  6. Use any lane to turn left onto Conklin St/Fulton St
0.2 mi
-  7. Continue onto NY-24 W/Hempstead Tpke
0.7 mi
-  8. Use the right lane to merge onto NY-135 N via the ramp to Syosset
0.2 mi

Take I-495 W and I-80 W to PA-447 N/US-209 N in Smithfield Township. Take exit 309 from I-80 W

1 hr 57 min (109 mi)








-  9. Merge onto NY-135 N
5.1 mi
-  10. Take exit 13 W to merge onto I-495 W toward New York
14.6 mi
-  11. Use the right 2 lanes to take exit 31N-S for Cross Island Parkway toward Whitestone Brg/Kennedy Arpt
0.2 mi

-  12. Keep right at the fork to continue on Exit 31 N, follow signs for Cross Island Pkwy N/Whitestone Br and merge onto Cross Island Pkwy
3.4 mi
-  13. Use the right 2 lanes to take exit 33 for I-295/Throgs Neck Br toward Bronx/New England
 Toll road
0.5 mi
-  14. Merge onto I-295 N
 Toll road
3.8 mi
-  15. Keep left to continue on Cross Bronx Expy
0.7 mi
-  16. Merge onto I-95 S
4.7 mi
-  17. Keep left at the fork to continue on Interstate 95 Upper Level S/Trans-Manhattan Expy/US-1 Upper Level S, follow signs for I-95/U.S.1
 Continue to follow Interstate 95 Upper Level S/US-1 Upper Level S
0.8 mi
-  18. Continue onto US-9 S/Interstate 95 Upper Level S/US-1 Upper Level S
 Entering New Jersey
1.6 mi
-  19. Continue onto Interstate 95 Upper Level S/NJ Tpke S
0.1 mi
-  20. Keep left to continue on Interstate 95 Express S
2.6 mi
-  21. Use the left 2 lanes to take exit 69 for I-80 W toward Paterson
0.7 mi
-  22. Continue onto I-80 Express W
3.3 mi
-  23. Merge onto I-80 W
18.3 mi
-  24. Keep left to stay on I-80 W, follow signs for Netcong/Del Water Gap
 Toll road
 Entering Pennsylvania
46.5 mi

-  25. Keep left at the fork to stay on I-80 W
 Toll road
_____ 0.3 mi
-  26. Keep left to stay on I-80 W
 Toll road
_____ 1.3 mi
-  27. Take exit 309 for US-209 N/PA-447 N toward Marshalls Creek
_____ 0.2 mi

Continue on US-209 N. Drive to PA-402 N in Middle Smithfield Township





_____ 10 min (6.4 mi)

-  28. Continue onto PA-447 N/US-209 N
 Continue to follow US-209 N
_____ 3.1 mi
-  29. At the traffic circle, take the 2nd exit onto Seven Bridge Rd
_____ 0.7 mi
-  30. Turn right onto Milford Rd/Milford Road, US Business 209
_____ 0.1 mi
-  31. Turn left onto PA-402 N
_____ 358 ft
-  32. Turn right to stay on PA-402 N
 Destination will be on the left
_____ 2.5 mi

_____ 2 hr 12 min (117 mi)

A-Ok Market


691 Resica Falls Rd, East Stroudsburg, PA 18302

-  33. Head northeast on PA-402 N toward Sheriff Ln
_____ 0.1 mi
-  34. Turn right onto Gravel Ridge Rd/T526
_____ 266 ft
-  35. Turn left
 Destination will be on the left
_____ 0.2 mi

_____ 1 min (0.3 mi)

Resica Park **Resica Elementary School**

1 Gravel Ridge Rd, East Stroudsburg, PA 18302

- ↑ 36. Head west toward Gravel Ridge Rd/T526
_____ 0.2 mi
- ↪ 37. Turn right onto Gravel Ridge Rd/T526
_____ 266 ft
- ↪ 38. Turn right onto PA-402 N
 Destination will be on the right
_____ 2.8 mi

5 min (3.0 mi)

Resica Falls Scout Reservation

1200 Resica Falls Rd, East Stroudsburg, PA 18302